
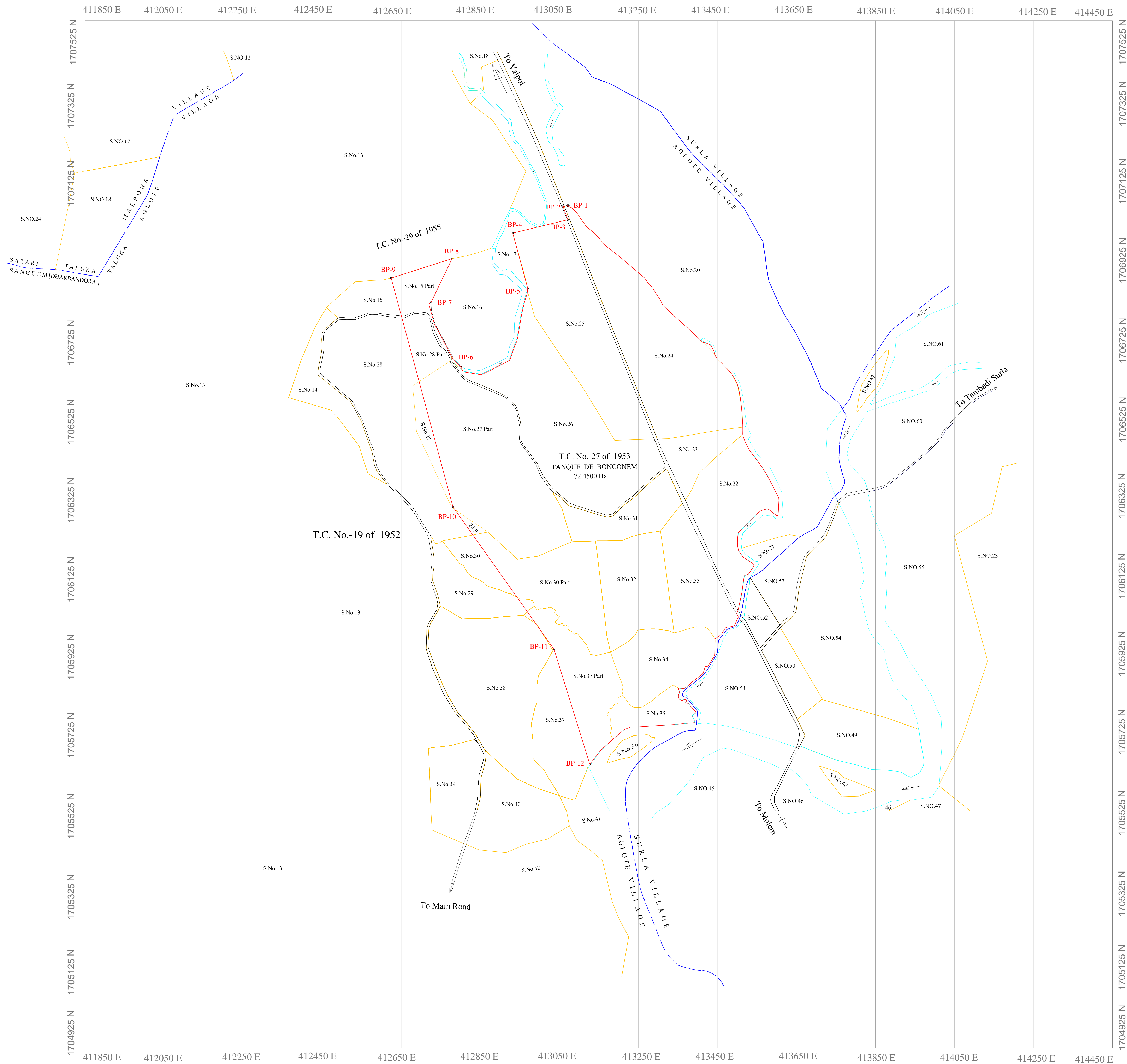


PLAN SHOWING LEASE BOUNDARY OF T. C. No. 27/53 ON GEOREFERENCED & VECTORISED CADESTRAL MAP SITUATED IN VILLAGE AGLOTE, SANGUEM TALUKA (DARBANDORA) OF SOUTH GOA DIST., GOA



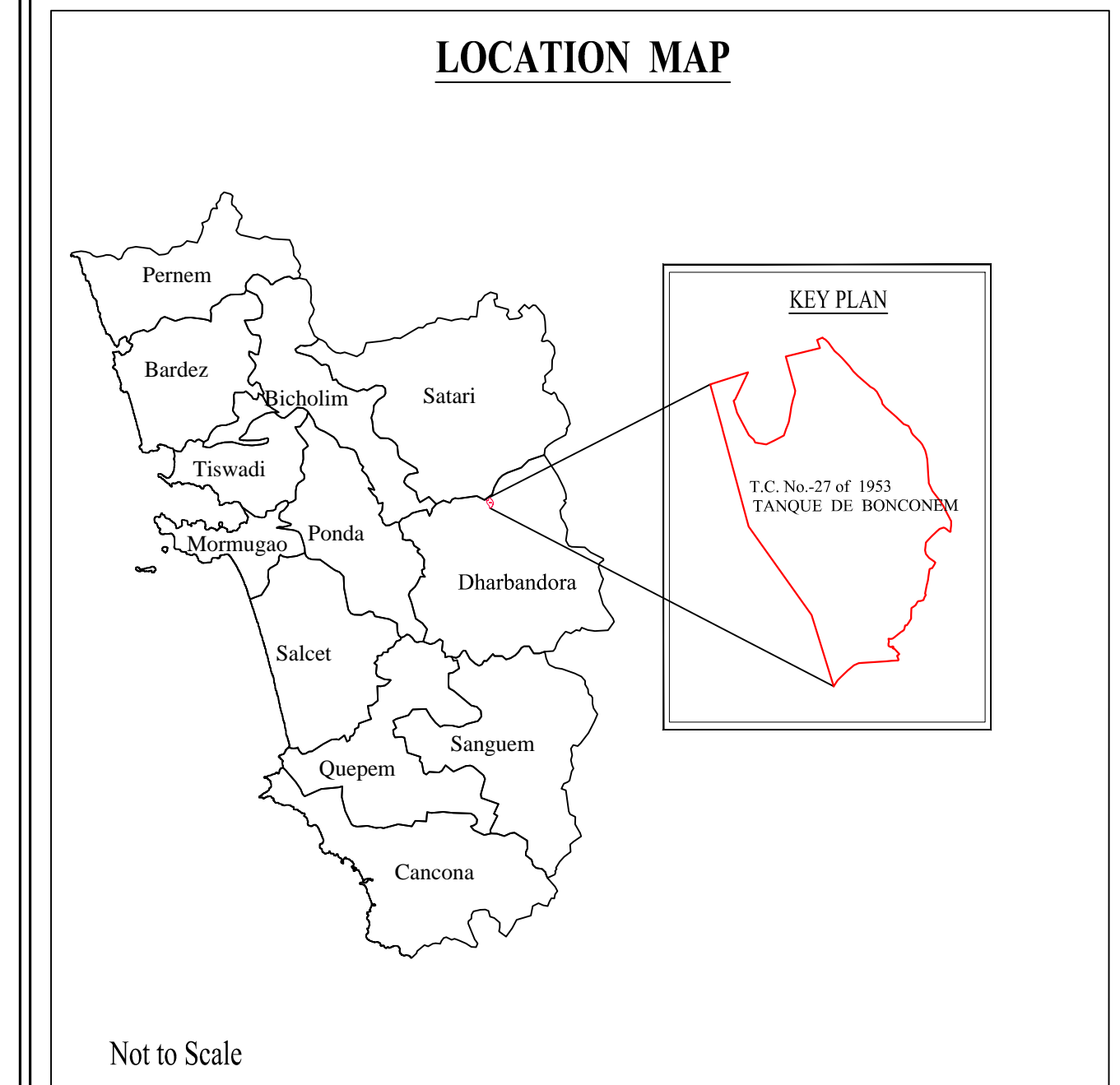
B.P.No.	LATITUDE	LONGITUDE	EASTING	NORTHING
1	15° 26' 20.7783" N	74° 11' 23.1795" E	413072.2445	1707057.5367
2	15° 26' 20.6845" N	74° 11' 22.7657" E	413059.8990	1707054.7030
3	15° 26' 19.6095" N	74° 11' 23.1736" E	413071.9330	1707021.6240
4	15° 26' 18.4857" N	74° 11' 18.4985" E	412932.4660	1706987.6170
5	15° 26' 13.9446" N	74° 11' 19.7900" E	412970.4310	1706847.9370
6	15° 26' 07.4781" N	74° 11' 14.1267" E	412800.8920	1706649.8760
7	15° 26' 12.7566" N	74° 11' 11.5832" E	412725.6950	1706812.3560
8	15° 26' 16.3710" N	74° 11' 13.3544" E	412778.9062	1706923.2190
9	15° 26' 14.7446" N	74° 11' 08.1894" E	412624.7770	1706873.8240
10	15° 25' 55.9143" N	74° 11' 13.5109" E	412781.1940	1706294.6220
11	15° 25' 44.2090" N	74° 11' 22.1435" E	413037.1350	1705933.9780
12	15° 25' 34.7662" N	74° 11' 25.2119" E	413127.5010	1705643.4820

SURVEY NUMBER WISE AREA WITH IN MINING LEASE

Village	Survey No.	Area (Ha.)
Aglote	15 Part	1.2743
Aglote	22	4.8650
Aglote	23	1.6725
Aglote	24	9.2150
Aglote	25	7.9500
Aglote	26	10.1325
Aglote	27 Part	10.0417
Aglote	28 Part	1.2736
Aglote	29 Part	0.0778
Aglote	30 Part	4.7858
Aglote	31	2.7200
Aglote	32	4.3325
Aglote	33	3.6475
Aglote	34	3.5775
Aglote	35	1.4525
Aglote	37 Part	3.6236
Aglote	Road	1.7882
TOTAL		72.4500 Ha

LEGEND

- LEASE BOUNDARY PILLAR
- LEASE BOUNDARY AS PER DGPS SURVEY
- VILLAGE BOUNDARY
- SURVEY No. BOUNDARY
- ROAD
- NALLA / RIVER



MAP DATUM : WGS 84
PROJECTION : UTM, Zone: 43 North

Geo Referenced and Vectorised Cadastral Map of T. C. No. 27OF 1953
Lease Name: "Tanque De Bonconem"
Lessee: **V.M. SALGAOCAR & BRO. PVT. LTD.**
Location: Situated in Village Aglote of Sanguem (Darbandora) Taluka, South Goa District, Goa State.

Area : **72.4500 Ha**

SURVEYED & PREPARED BY
 M/s. **GEOFINY TECHNOLOGIES (P) LIMITED**
No.352/1B, RAJIV GANDHI SALAI(OMR), TAMBARAM TALUK, CHENNAI-600 119.

Empanelled by
Directorate of Mines and Geology
Govt of GOA, PANAJI
Vide order no:01/593/10-mines/203 Dated: 05/04/2013
Survey carried-out on 7, 8, & 9th July, 2013

CERTIFICATE
This is to certify that the Mining lease boundary pillars of **T.C.No. 27 of 1953** have been surveyed by using DGPS (Differential Global Positioning System) based up on the Total Station survey conducted earlier.

B.R. Jayanth
(Agent)

CERTIFICATE
This is to certify that the boundary pillars of **T. C. No. 27 OF 1953** as shown by **Mr. B.R.Jayanth, (Agent)** has been surveyed by our team led by **Mr. K.Velmurugan** using DGPS (Differential Global Positioning System) instrument. The lease map and pillar locations have been verified, survey conducted and plans prepared as per requirement of IBM circular No.2 /2010 Dated 06-04-2010.

For GeofinyTechnologies (P) Ltd.

K. Velmurugan

Directorate of Mines & Geology, Panaji - Goa

Checked By	Certified By
Surveying Officer	Director of Mines & Geology

